

**THE COUNCIL OF THE BOROUGH OF MILTON KEYNES (THE COUNCIL  
OF THE BOROUGH OF MILTON KEYNES (RESIDENTS, VISITORS,  
CARER AND BUSINESS PERMITS AND SPECIFIC PARKING PLACES,  
BLETCHLEY) ORDER 2005) AMENDMENT ORDER 2008**

The Council of the Borough of Milton Keynes ("the Council") in exercise of its powers under Sections 45, 46, 49 and 53 of the Part IV of Schedule 9 of the Road Traffic Regulation Act 1984 ("the Act of 1984") and of all other enabling powers, and after consultation with the chief officer of police in accordance with Part III of Schedule 9 to the Act of 1984, hereby makes the following Order:

**PART 1**

**IMPLEMENTATION AND CITATION**

1. This Order shall come into operation on the 14<sup>th</sup> day of November 2008 and may be cited as "The Council of the Borough of Milton Keynes (The Council of the Borough of Milton Keynes (Residents, Visitors, Carer and Business Permits and Specific Parking Places, Bletchley) Order 2005) Amendment Order 2008".
2. Any reference in this Order to any enactment shall be construed as a reference to that enactment as amended by any subsequent enactment.
3. The plans annexed to this Order identify the lengths of road subject to this Order, provided that where there is any inconsistency between the plans and the Articles it is the wording of the Articles which shall prevail.
4. The plans annexed to this Order are hereby annexed to The Council of the Borough of Milton Keynes (Residents, Visitors, Carer and Business Permits and Specific Parking Places, Bletchley) Order 2005 and form part of the Order.

**PART 2**

**AMENDMENTS**

5. The Council of the Borough of Milton Keynes (Residents, Visitors, Carer and Business Permits and Specific Parking Places, Bletchley) Order 2005 ("The Principal Order") is amended as provided by the following provisions of this Order:-
6. The heading of Schedule 1 Part A of the principal order is substituted as follows:

## **SCHEDULE 1**

### **PART A**

#### **PERMIT SCHEME**

**(1.) ROADS OR PARTS OF ROADS FROM WHICH RESIDENTS, CARERS MAKING HOUSE CALLS, VISITORS AND BUSINESSES ARE ELIGIBLE TO APPLY FOR PERMITS**

7. The heading of Schedule 1 Part B of the principal order is substituted as follows:

## **SCHEDULE 1**

### **PART B**

**PARKING PLACES FOR USE ONLY BY VEHICLES WHICH DISPLAY A RESIDENT'S PERMIT, CARER PERMIT, VISITOR'S PERMIT OR BUSINESS PERMIT THE WHOLE 24 HOURS OF EVERY DAY**

8. The following road is inserted into Schedule 1 Part A (1.) (i) of the principal Order as follows:-

Stuart Close, Bletchley.

9. The following roads are inserted into Schedule 1 Part A (1.) (ii) of the principal Order as follows:-

Victoria Road – All numbers 81 – 95 inclusive;  
Watling Street – Number 64 only.

10. The following items are inserted into Schedule 1 Part B of the Principal Order as follows:-

**1) TAVISTOCK STREET – SOUTH SIDE**

RCB48 From a position approximately 34.6 metres east of a point in line with the eastern boundary wall of No.47 Tavistock Street for a distance of approximately 21 metres in an easterly direction.

**NORTH SIDE**

RCB49 From a position approximately 60.6 metres east of a point in line with the western boundary wall of No.64 Tavistock Street to a position approximately 14 metres west of a point in line with the western boundary wall of No.36 Tavistock Street.

RCB50 From a position approximately 1.4 metres east of a point in line with the western boundary wall of No.36 Tavistock

Street for a distance of approximately 29 metres in an easterly direction.

11. The following items are inserted into Schedule 1 Part C of the Principal Order as follows:-

1) BROOKLANDS ROAD – WEST SIDE

RCV10 From a position approximately 20 metres south of a point in line with the southern kerblin of Findlay Way for a distance of approximately 87 metres in a southerly direction.

2) STUART CLOSE – NORTH SIDE

RCV11 From a position approximately 54.1 metres west of a point in line with the western kerblin of Victoria Road for a distance of approximately 27.6 metres in an easterly and northerly direction.

SOUTH SIDE

RCV12 From a position approximately 10 metres west of a point in line with the western kerblin of Victoria Road for a distance of approximately 43.4 metres in a westerly direction.

12. The following item is inserted into Part 2, Article 7 of the principal order as follows:-

d. a visitors permit

**PART 3**

**REVOCATIONS**

13. The following Order IS HEREBY REVOKED to the extent stated below:

**THE COUNCIL OF THE BOROUGH OF MILTON KEYNES  
(RESIDENTS, VISITORS, CARER AND BUSINESS PERMITS  
AND SPECIFIC PARKING PLACES, BLETCHLEY) ORDER 2005**

Items RCB4, RCB35, RCB39 and RCB42 ARE HEREBY REVOKED IN THEIR ENTIRETY from Schedule 1 Part B.

THE COMMON SEAL OF the COUNCIL OF  
THE BOROUGH OF MILTON KEYNES was  
hereunto affixed this 11<sup>th</sup> day of November 2008  
in the presence of:-

.....  
~~HEAD OF LEGAL SERVICES AND MONITORING OFFICER~~  
PRINCIPAL SOLICITOR



18380

Scale 1:1000

Notes

# RESIDENTS PERMIT PARKING

This map is reproduced from Ordnance survey material with the permission of Ordnance Survey on behalf of the controller of Her Majesty's Stationary Office. Crown copyright. Unauthorised reproduction infringes crown copyright and may lead to prosecution or civil proceedings.

Milton Keynes Council - 10013593 - 2007


TAVISTOCK STREET

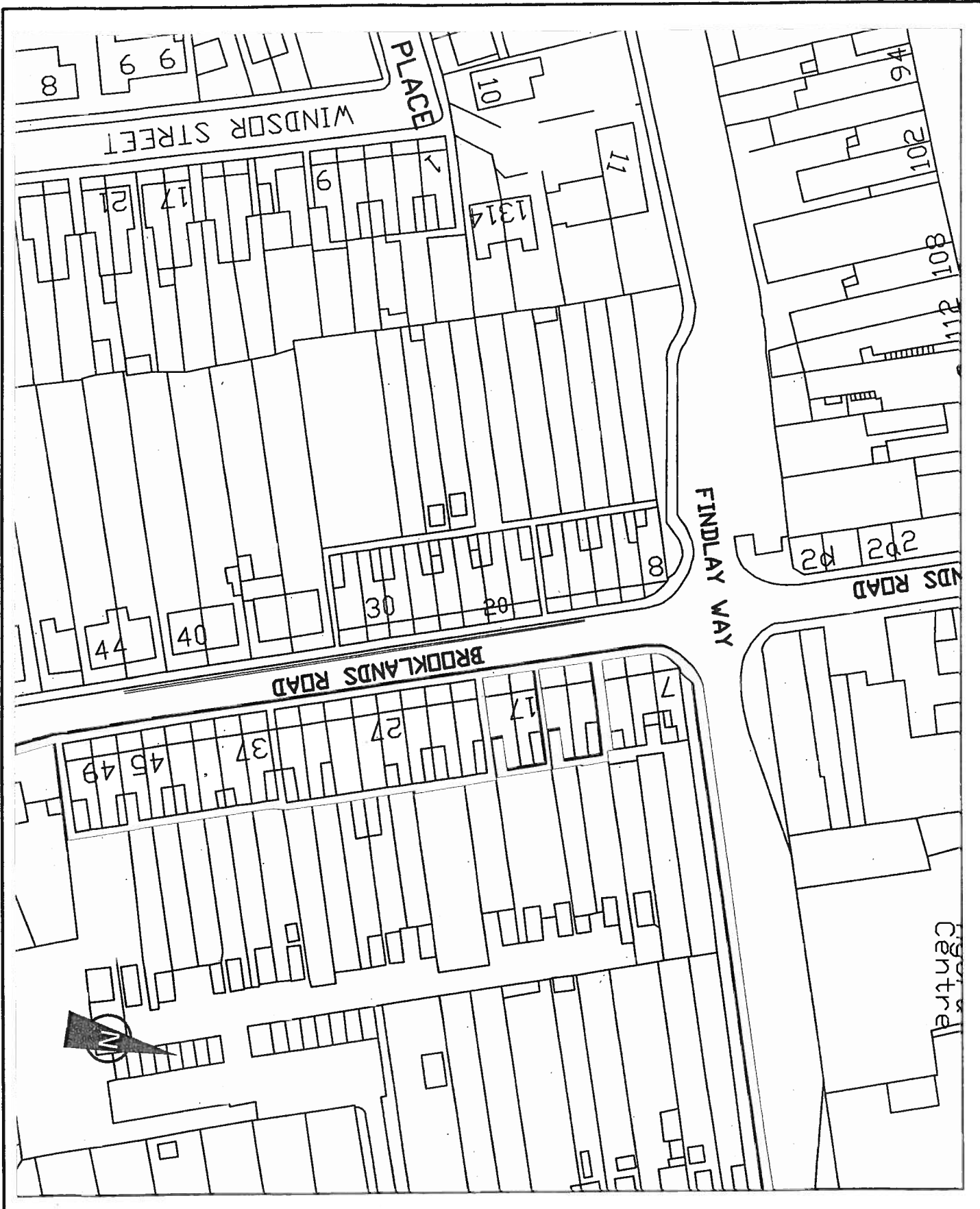


Map referred to in The Council of The Borough of Milton Keynes (The Council of The Borough of Milton Keynes (Residents, Visitors, Carer and Business Permits and Specific Parking Places, Bletchley) Order 2005) Amendment Order 2008

The common seal of the Council of the Borough of Milton Keynes was hereunto affixed in the presence of:

HEAD OF LEGAL SERVICES AND MONITORING OFFICER  
PRINCIPAL SOLICITOR






Map referred to in The Council of The Borough of Milton Keynes  
(The Council of The Borough of Milton Keynes (Residents, Visitors,  
Carer and Business Permits and Specific Parking Places, Bletchley)  
Order 2005) Amendment Order 2008

The common seal of the Council of the Borough of Milton Keynes  
was hereunto affixed in the presence of:

HEAD OF LEGAL SERVICES AND MONITORING OFFICER  
**PRINCIPAL SOLICITOR**

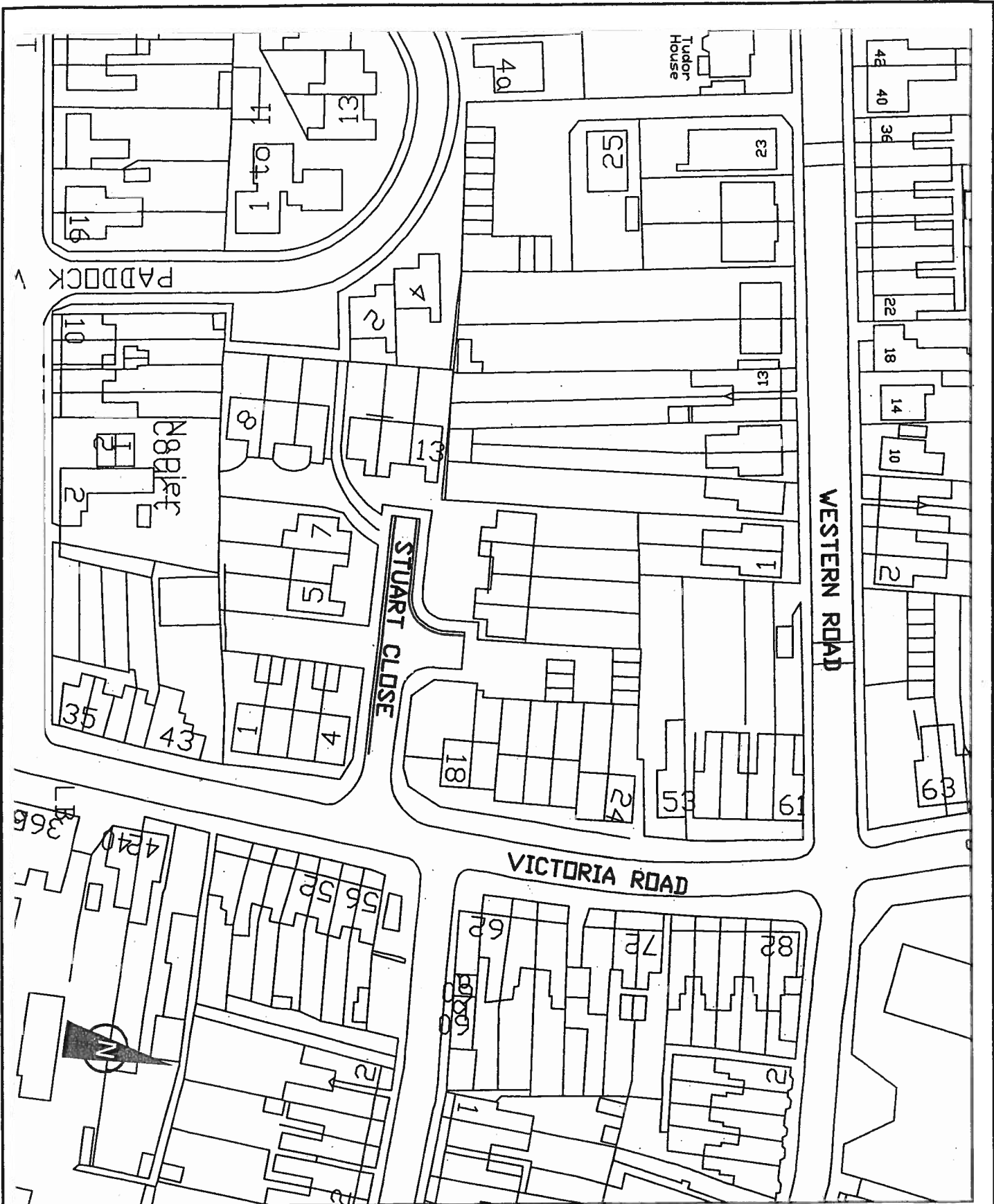


This map is reproduced from Ordnance  
survey material with the permission of  
Ordnance Survey on behalf of the  
controller of Her Majesty's Stationary  
Office Crown copyright. Unauthorised  
reproduction infringes crown copyright  
and may lead to prosecution or civil  
proceedings.  
Milton Keynes Council - 10019593 - 2007

**RESIDENTS PERMIT  
PARKING**

Notes

Scale 1:1000



Scale 1:1000

Notes

## RESIDENTS PERMIT PARKING

This map is reproduced from Ordnance Survey material with the permission of Ordnance Survey on behalf of the Controller of Her Majesty's Stationery Office. Crown copyright. Unauthorised reproduction infringes crown copyright and may lead to prosecution or civil proceedings.  
Milton Keynes Council - 10019593 - 2007

Map referred to in The Council of The Borough of Milton Keynes (The Council of The Borough of Milton Keynes (Residents, Visitors, Carer and Business Permits and Specific Parking Places, Bletchley) Order 2005) Amendment Order 2008

The common seal of the Council of the Borough of Milton Keynes was hereunto affixed in the presence of:

HEAD OF LEGAL SERVICES AND MONITORING OFFICER -  
**PRINCIPAL SOLICITOR**